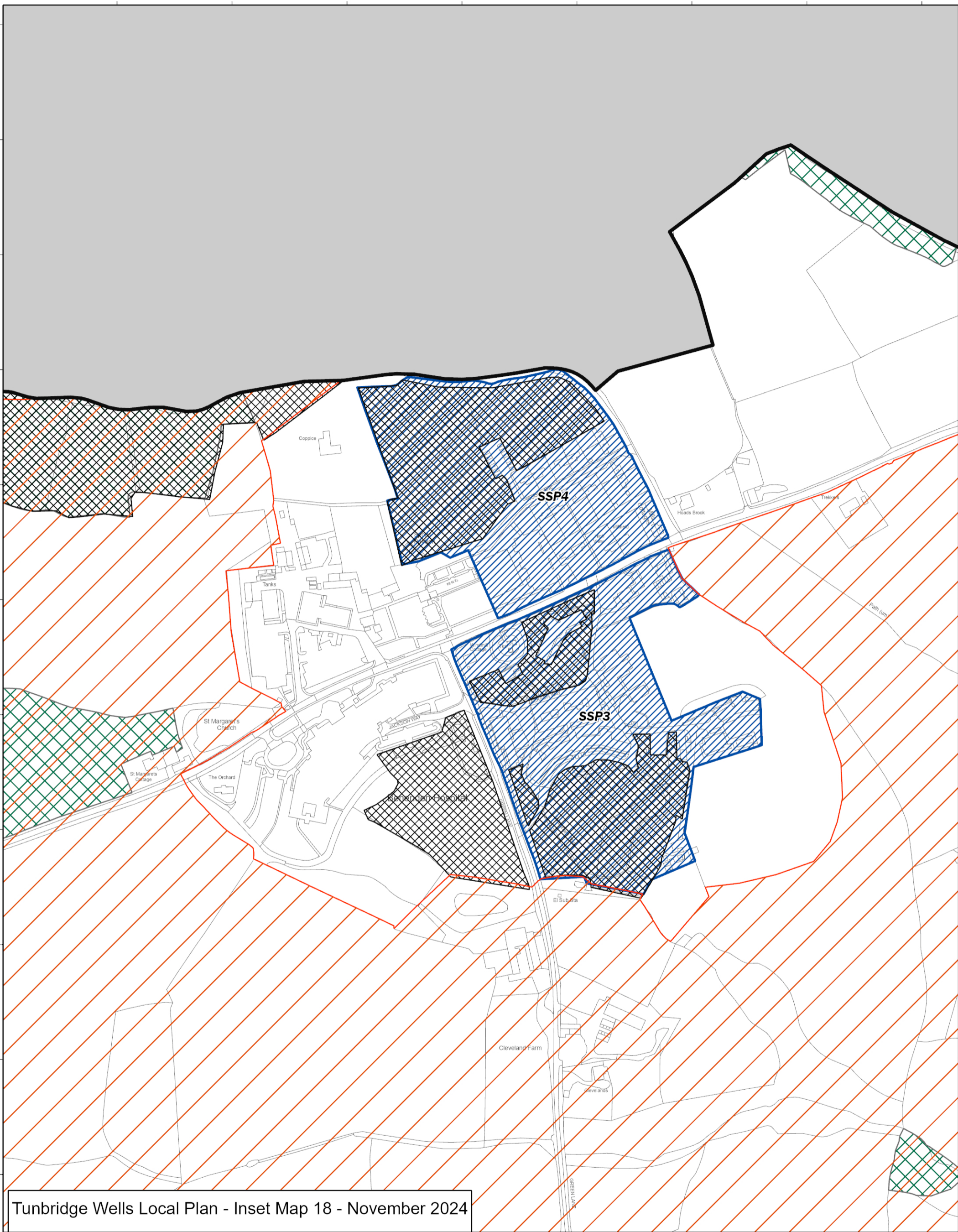


583100 583200 583300 583400 583500 583600 583700 583800

134800 134900 135000 135100 135200 135300 135400 135500 135600 135700 135800

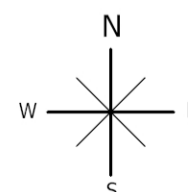
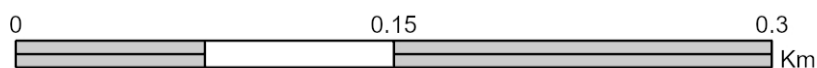


Tunbridge Wells Local Plan - Inset Map 18 - November 2024

Benenden Hospital

Scale: 1:3,000

Benenden



© Crown Copyright and database rights 2024 Ordnance Survey 100024298

Please see the made Benenden Neighbourhood Development Plan for details of site allocations in Benenden Parish.