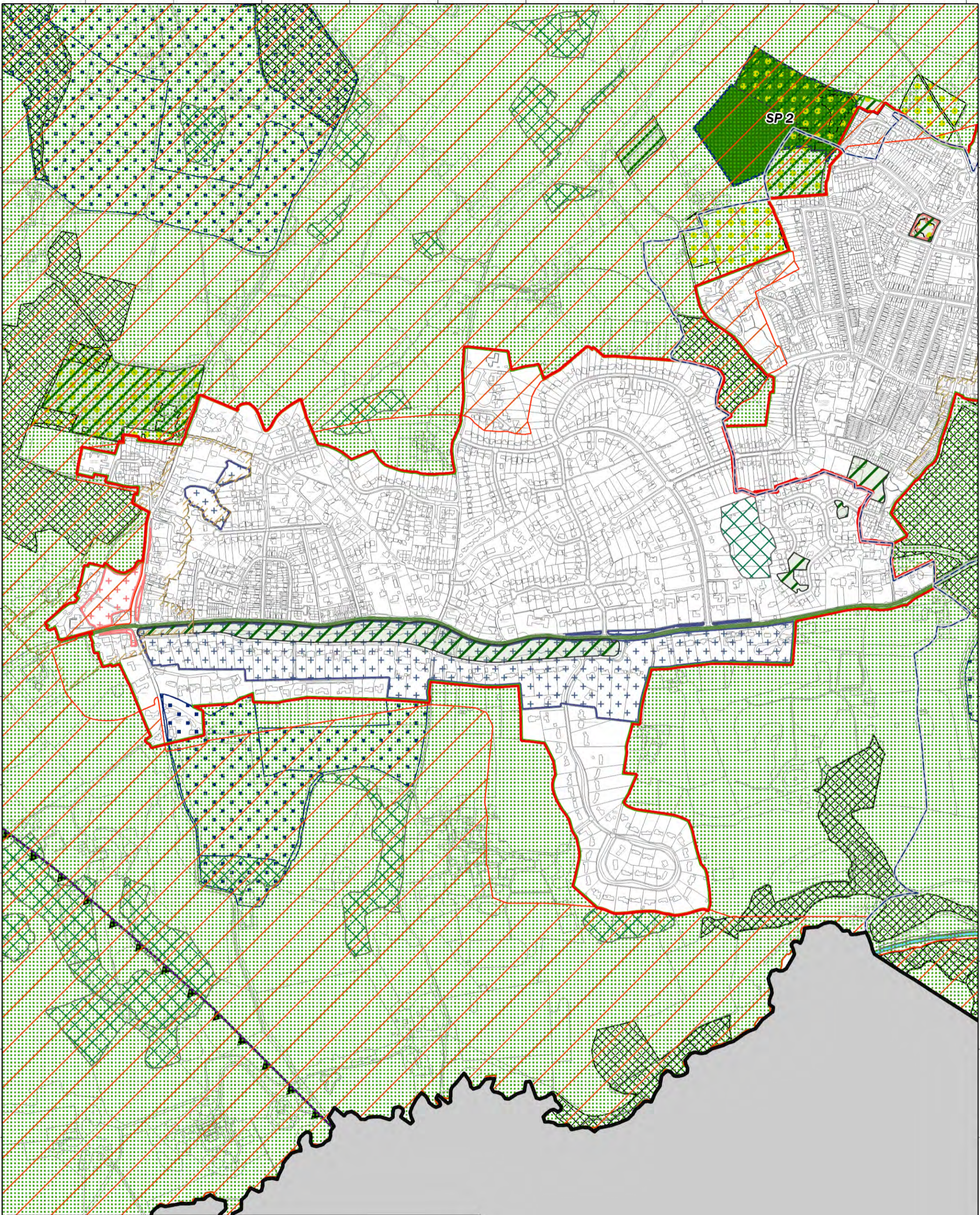


554200 554400 554600 554800 555000 555200 555400 555600 555800 556000 556200

140400
140200
140000
139800
139600
139400
139200
139000
138800
138600
138400
138200
138000
137800

140400
140200
140000
139800
139600
139400
139200
139000
138800
138600
138400
138200
138000
137800

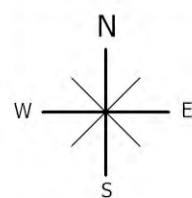
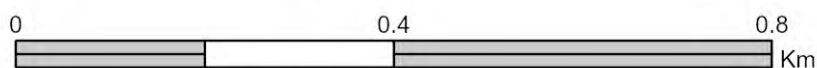


Tunbridge Wells Local Plan - Inset Map 33 - November 2024

Langton Green

Scale: 1:8,000

Speldhurst



Map overlaps with Inset Maps 1c, 30 and 32.

© Crown Copyright and database rights 2024 Ordnance Survey 100024298